

Z-5963-H

WEST SIDE of S. BOWMAN RD. APPROX.
500' NORTH of BRODIE CREEK TRL.





Planning Commission
APRIL 9, 2026

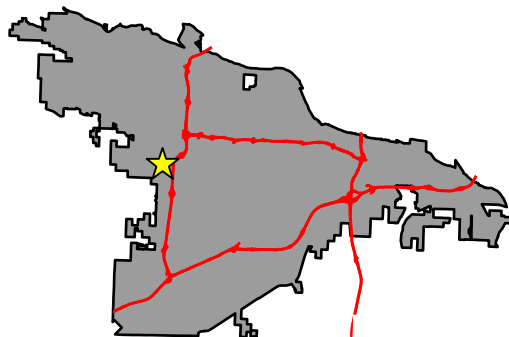
Land Use



RM

Legend

-  Parcel Lines
-  PARK / OPEN SPACE
-  RESIDENTIAL LOW DENSITY
-  RESIDENTIAL MEDIUM DENSITY



DEPARTMENT OF
**PLANNING &
DEVELOPMENT**