

Z-10274






1318 / 1320 S. SUMMIT ST.

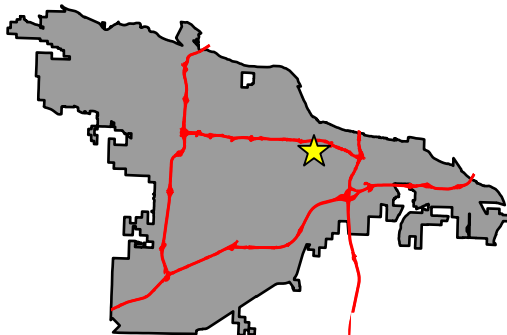
PLANNING COMMISSION
APRIL 9, 2026

Land Use



Legend

-  Parcel Lines
-  PUBLIC INSTITUTION
-  RESIDENTIAL LOW DENSITY
-  RESIDENTIAL MEDIUM DENSITY
-  MIXED OFFICE AND COMMERCIAL



DEPARTMENT OF
**PLANNING &
DEVELOPMENT**