

Z-10261







12401 KANIS RD.

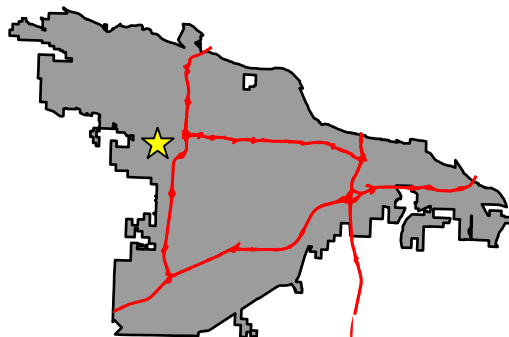
Planning Commission
MARCH 12, 2026

Land Use



Legend

-  Parcel Lines
-  PARK / OPEN SPACE
-  RESIDENTIAL LOW DENSITY
-  NEIGHBORHOOD COMMERCIAL
-  SUBURBAN OFFICE
-  MIXED OFFICE AND COMMERCIAL



DEPARTMENT OF
**PLANNING &
DEVELOPMENT**