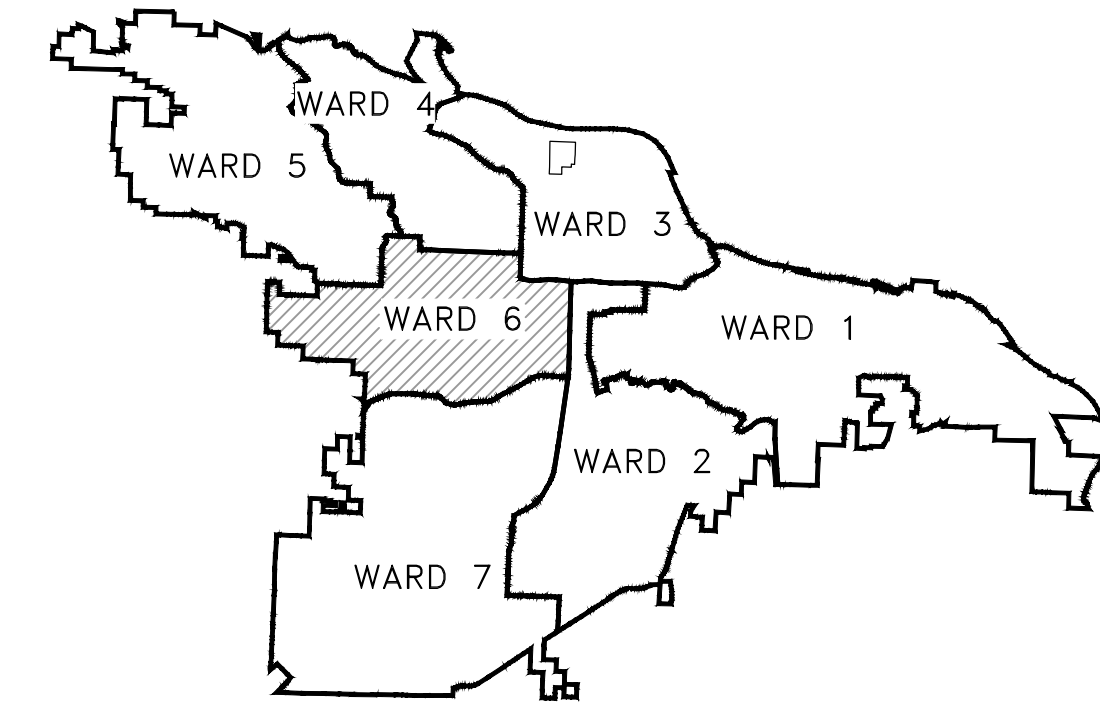
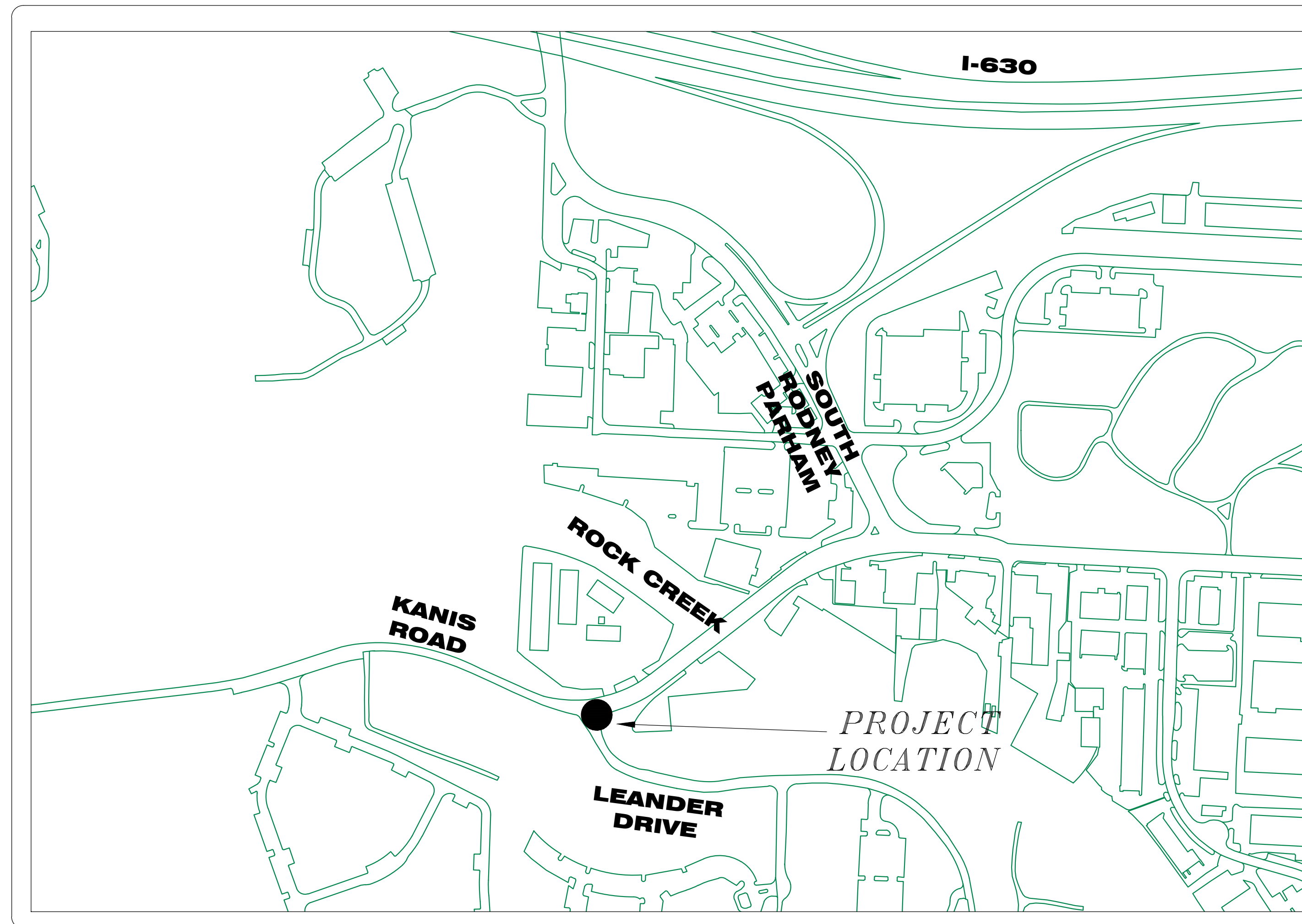


LEANDER DRIVE AT KANIS ROAD PEDESTRIAN CROSSING

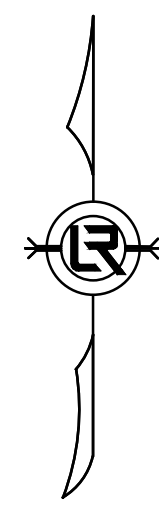
PROJECT LOCATION



PROJECT LOCATION - WARD 6



SHEET NO.	TITLE
C1	COVER SHEET
C2	GEN NOTES & QUANTITIES
C3	PLAN VIEW




DEPARTMENT OF PUBLIC WORKS
CIVIL ENGINEERING
701 WEST MARKHAM STREET
LITTLE ROCK, ARKANSAS 72201



REVISIONS	DATE

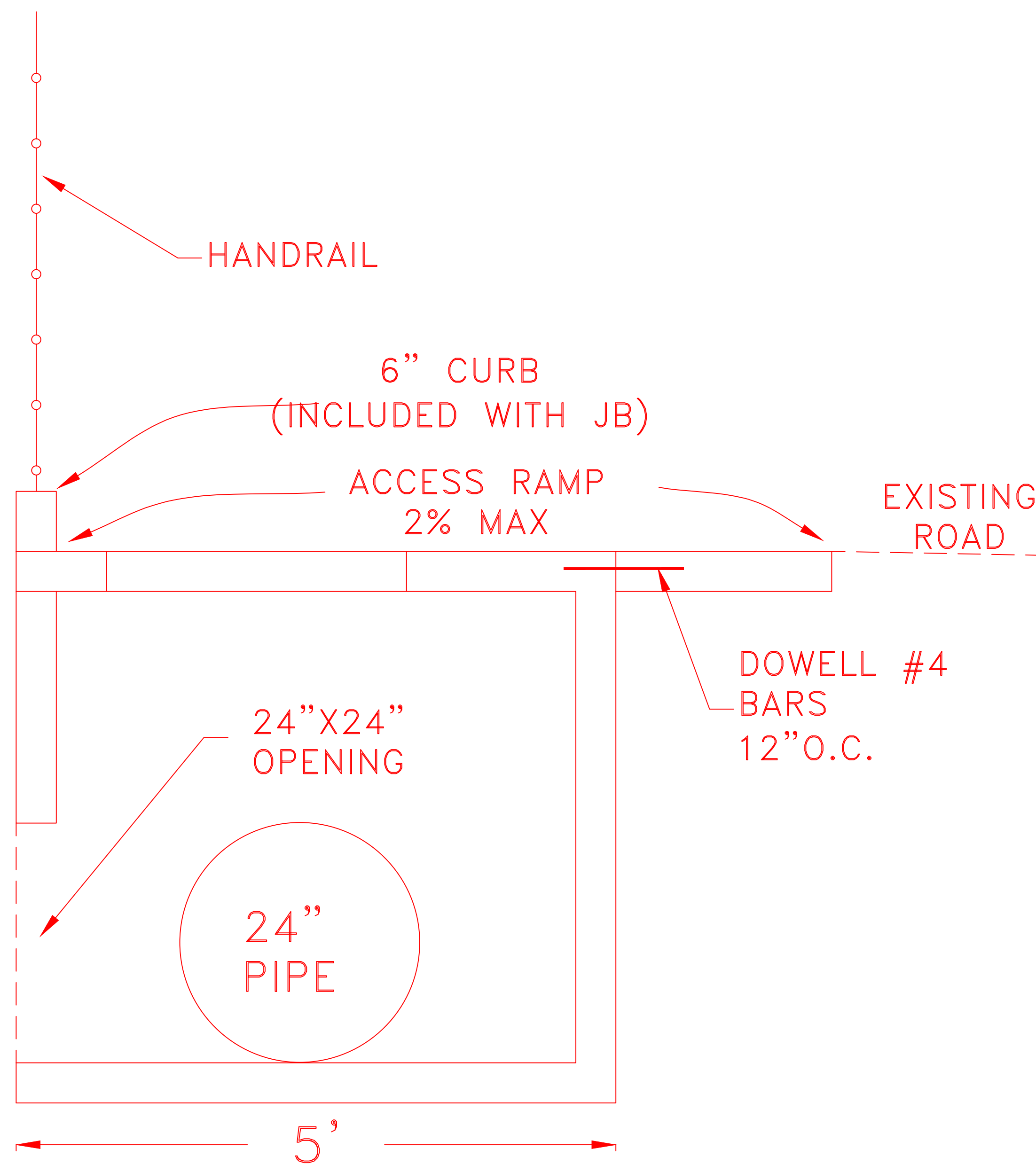
CITY OF LITTLE ROCK, ARKANSAS
LEANDER DRIVE AT KANIS ROAD - PEDESTRIAN CROSSING
COVER SHEET

DEPARTMENT OF PUBLIC WORKS
CIVIL ENGINEERING
701 W. MARKHAM
LITTLE ROCK, ARKANSAS 72201



DRAWN BY
DESIGNED
CHECKED
DATE 11-18-2024
SCALE
PROJECT NO. CLR #??
SHEET NO. C1

KANIS ROAD AT LEANDER DRIVE PEDESTRIAN CROSSING			
18-Nov-24			
ITEM #	ITEM DESCRIPTION	UNIT	QUANTITY
2.01	SITE PREPARATION	LS	1
3.01	UNCLASSIFIED EXCAVATION	CY	20
3.02	COMPACTED EMBANKMENT, SELECT FILL	CY	20
9.04	CONCRETE SIDEWALK (4" THICK)	SF	175
9.31	CONCRETE SIDEWALK "TURN DOWN" WALL (PW-43)	SF	150
10.01A	JUNCTION BOX 5x5	EA	1
13.24S	STORM DRAIN PIPE, 24" SIDE DRAIN	LF	35
13.24B	CONCRETE COLLAR	LS	1
14.01	SOLID SOD (BEMUDA)	SY	50
18.40	HANDRAIL	LF	25
18.50	ACCESS RAMP INCLUDING TRUNCATED DOMES)	SF	202
19.01	FINAL CLEAN UP	LS	1
16.01	MAINTENANCE OF TRAFFIC	LS	1
719.12Y	THERMOPLASTIC PAVEMENT MARKING YELLOW (12")	LF	48




EXISTING	PROPOSED
IRON ROD	PROPOSED CONTOUR
PK NAIL	PROPOSED SPOT ELEVATION
R.R. SPIKE	PROPOSED SPOT CURB ELEVATION
CONC. MONUMENT	STORM SEWER - PIPE
WATER VALVE	STORM SEWER - MITERED END SECTION
WATER METER	STORM SEWER - GRATE INLET
FIRE HYDRANT	STORM SEWER - JUNCTION BOX
GAS METER	STORM SEWER - FLARED END SECTION
GAS VALVE	STORM SEWER - HEADWALL
CLEAN-OUT	STORM SEWER - SINGLE WING
GUARD POST (BOLLARD)	STORM SEWER - DOUBLE WING
SIGN POST	STORM SEWER - AREA INLET
BENCHMARK	GRADE BREAK LINE
STORM SEWER MANHOLE	HIGH POINT
SANITARY SEWER MANHOLE	LOW POINT
TELEPHONE MANHOLE	CUT LINE
ELECTRIC MANHOLE	FILL LINE
TELEPHONE BOX	SANITARY SEWER PIPE
ELECTRIC BOX	SANITARY SEWER MANHOLE
CABLE BOX	PROPOSED CURB
UTILITY POLE	PROPOSED CONCRETE
GUY WIRE	CONSTRUCTION - ENTRANCE/EXIT
LIGHT POLE	CHECK DAM
POST OR POLE (TYPE AS NOTED)	DIVERSION BERM
MAILBOX	DOWNDRAIN STRUCTURE - TEMPORARY
DECIDUOUS TREE	ROCK DAM
EVERGREEN/CONIFEROUS TREE	SEDIMENT BARRIER - SILT FENCE
BUSH	SEDIMENT BARRIER - GRAVEL RING
PROPERTY LINE	SEDIMENT BARRIER - BLOCK & GRAVEL
SETBACK LINE	SEDIMENT BARRIER - BLOCK
EASEMENT LINE	TEMPORARY SEDIMENT BASIN
CURB	SILT FENCE - TYPE A
FENCE	SILT FENCE - TYPE B
OVERHEAD ELECTRIC	SILT FENCE - TYPE C
OVERHEAD TELEPHONE	STORM DRAIN OUTLET PROTECTION
OVERHEAD CABLE	SURFACE ROUGHENING
UNDERGROUND TELEPHONE	DISTURBED AREA STABILIZATION - TEMPORARY STABILIZATION
UNDERGROUND ELECTRIC	DISTURBED AREA STABILIZATION - TEMPORARY GRASSING
UNDERGROUND CABLE	DISTURBED AREA STABILIZATION - PERMANENT GRASSING
WATER LINE	MATTING/BLANKETS
SEWER LINE	
GAS LINE	
STORM SEWER/CULVERT	
EDGE OF WOODS	
CONTOUR LINE	

REVISIONS	DATE

CITY OF LITTLE ROCK, ARKANSAS
LEANDER ROAD AT KANIS ROAD - PEDESTRIAN CROSSING
QUANTITY SHEET

DEPARTMENT OF PUBLIC WORKS
CIVIL ENGINEERING
701 W. MARKHAM
LITTLE ROCK, ARKANSAS 72201




DRAWN BY
DESIGNED
CHECKED
DATE
04-25-2024
SCALE
N.T.S
PROJECT NO.

SHEET NO.
C2

REVISIONS	DATE

CITY OF LITTLE ROCK, ARKANSAS
 LEANDER DRIVE AT KANIS ROAD - PEDESTRIAN CROSSING
 PLAN VIEW

DEPARTMENT OF PUBLIC WORKS
 CIVIL ENGINEERING
 701 W. MARKHAM
 LITTLE ROCK, ARKANSAS 72201



DRAWN BY
 DESIGNED
 CHECKED
 DATE
 11-18-2024
 SCALE
 N.T.S
 PROJECT NO.
 SHEET NO.
 C3

