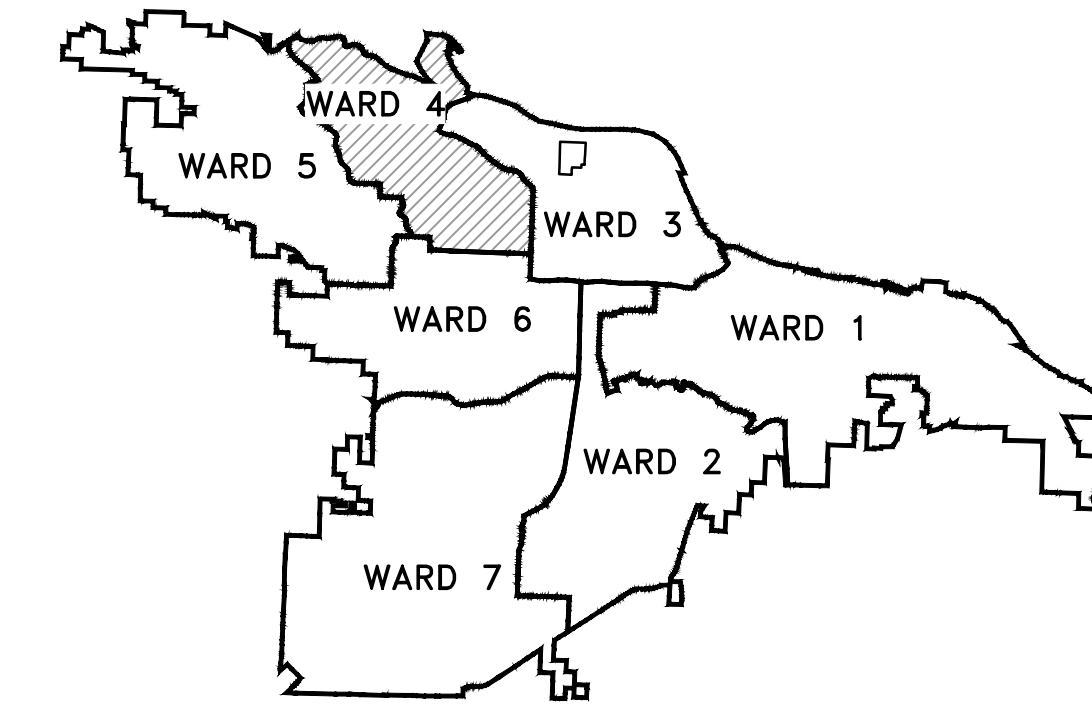



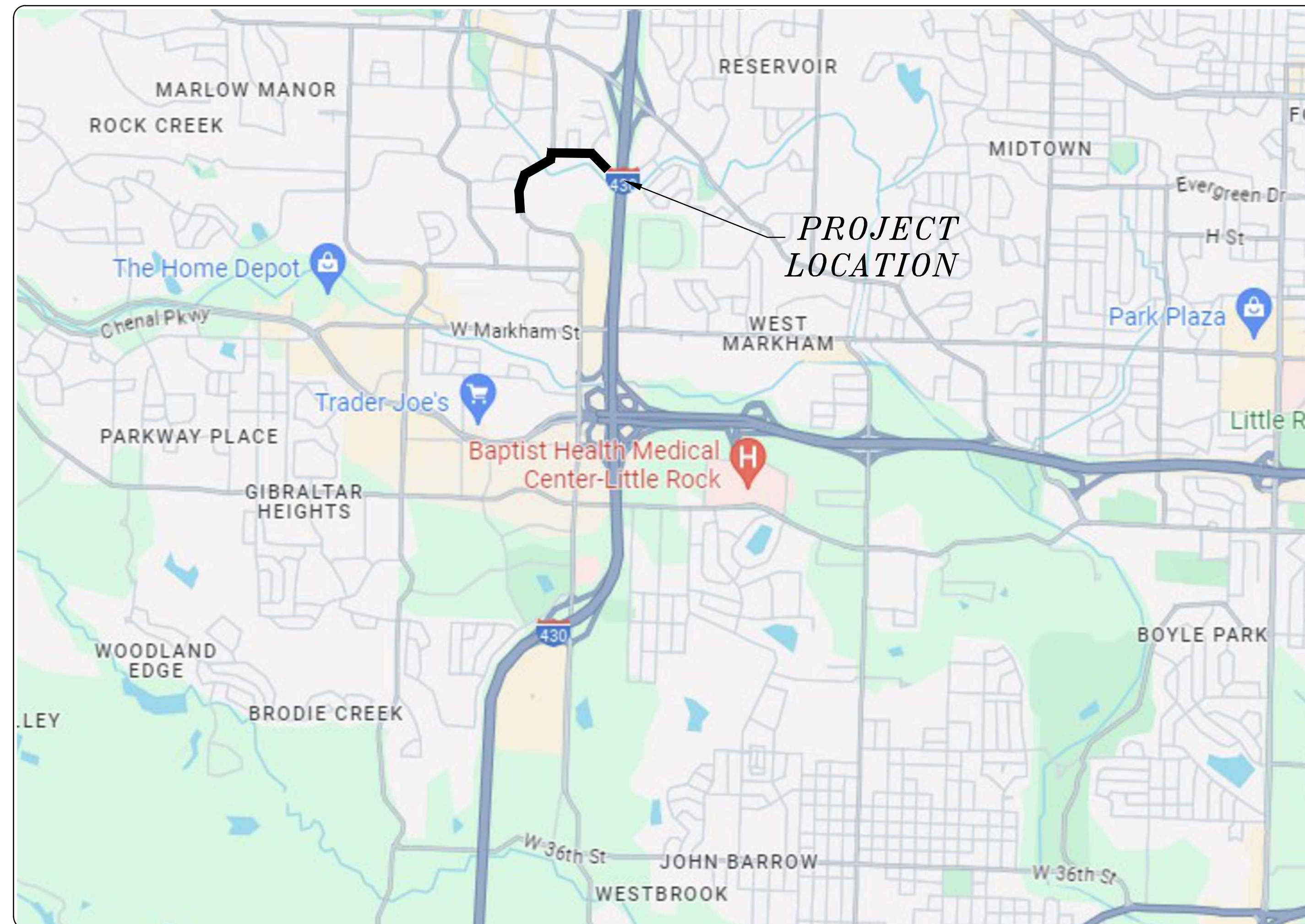
# SHACKLEFORD BRECKENRIDGE SIDEWALK REPAIR

CLR PROJECT#



PROJECT LOCATION – WARD 4

SHEET NO.	TITLE
C1	COVER SHEET
C2	GENERAL NOTES, LEGEND AND QUANTITIES
C3	BRECKENRIDGE DR. PLAN
C4	N SHACKLEFORD RD. PLAN
C5	TRAFFIC CONTROL PLAN



**2022-2024  
BOND PROGRAM**


DEPARTMENT OF PUBLIC WORKS  
CIVIL ENGINEERING  
701 WEST MARKHAM STREET  
LITTLE ROCK, ARKANSAS 72201



REVISIONS	DATE

CITY OF LITTLE ROCK, ARKANSAS  
SHACKLEFORD BRECKENRIDGE SIDEWALK REPAIR  
COVER SHEET

DEPARTMENT OF PUBLIC WORKS  
CIVIL ENGINEERING  
701 W. MARKHAM  
LITTLE ROCK, ARKANSAS 72201



DRAWN BY	FV
DESIGNED	NC
CHECKED	VH
DATE	8-6-2024
SCALE	1"=2000'
PROJECT NO.	
CLR #	
SHEET NO.	C1




REVISIONS	DATE

<b>CLR PROJECT</b>			
<b>Shackleford Breckenridge Sidewalk Repair</b>			
		2024/06/23	
ITEM #	ITEM DESCRIPTION	UNIT	QUANTITY
2.01	SITE PREPARATION (INCLUDES REMOVAL AND DISPOSAL OF EXISTING SIDEWALK)	LS	1
9.04	CONCRETE SIDEWALK, 4" THICK	SF	1120
14.01	SOLID SODDING (BERMUDA) INCLUDES 4" TOPSOIL	SY	100
16.01	MAINTENANCE OF TRAFFIC	LS	1
19.01	FINAL CLEAN-UP	LS	1

EXISTING	PROPOSED
IRON ROD	○ IR
PK NAIL	○ PK
R.R. SPIKE	○ RR(Sp)
CONC. MONUMENT	□ CM
WATER VALVE	⊗ WV
WATER METER	□ WM
FIRE HYDRANT	⊙ FH
GAS METER	⊗ GM
GAS VALVE	⊗ GV
CLEAN-OUT	○ CO
GUARD POST (BOLLARD)	• GP
SIGN POST	⊕
BENCHMARK	⊕
STORM SEWER MANHOLE	⊙ D
SANITARY SEWER MANHOLE	⊙ S
TELEPHONE MANHOLE	⊙ T
ELECTRIC MANHOLE	⊙ E
TELEPHONE BOX	⊕
ELECTRIC BOX	⊕
CABLE BOX	⊕
UTILITY POLE	⊕
GUY WIRE	⊕
LIGHT POLE	⊕
POST OR POLE (TYPE AS NOTED)	⊕
MAILBOX	⊕
DECIDUOUS TREE	⊕
EVERGREEN/CONIFEROUS TREE	⊕
BUSH	⊕
PROPERTY LINE	—
SETBACK LINE	—
EASEMENT LINE	—
CURB	—
FENCE	— X — X — X
OVERHEAD ELECTRIC	— OE — OE
OVERHEAD TELEPHONE	— OT — OT
OVERHEAD CABLE	— OC — OC
UNDERGROUND TELEPHONE	— UGT —
UNDERGROUND ELECTRIC	— UGE —
UNDERGROUND CABLE	— UGC —
WATER LINE	— 8"W —
SEWER LINE	— 8"SS —
GAS LINE	— 4"G —
STORM SEWER/CULVERT	— 24" CMP/RCP/DIP —
EDGE OF WOODS	—
CONTOUR LINE	— 65G —
PROPOSED CONTOUR	○ 7.5
PROPOSED SPOT ELEVATION	○ 25.00
PROPOSED SPOT CURB ELEVATION	○ 25.50 ○ 26.00
STORM SEWER — PIPE	—
STORM SEWER — MITERED END SECTION	—
STORM SEWER — GRATE INLET	—
STORM SEWER — JUNCTION BOX	—
STORM SEWER — FLARED END SECTION	—
STORM SEWER — HEADWALL	—
STORM SEWER — SINGLE WING	—
STORM SEWER — DOUBLE WING	—
STORM SEWER — AREA INLET	—
GRADE BREAK LINE	—
HIGH POINT	HP
LOW POINT	LP
CUT LINE	— C —
FILL LINE	— F —
SANITARY SEWER PIPE	— SAN —
SANITARY SEWER MANHOLE	⊙ S
PROPOSED CURB	—
PROPOSED CONCRETE	—
CONSTRUCTION — ENTRANCE/EXIT	⊙ CO
CHECK DAM	⊙ CD
DIVERSION BERM	⊙ DI
DOWNDRAIN STRUCTURE — TEMPORARY	⊙ DN
ROCK DAM	⊙ RD
SEDIMENT BARRIER — SILT FENCE	⊙ SD1
SEDIMENT BARRIER — GRAVEL RING	⊙ SD2
SEDIMENT BARRIER — BLOCK & GRAVEL	⊙ SD3
SEDIMENT BARRIER — BLOCK	⊙ SD4
TEMPORARY SEDIMENT BASIN	⊙ SBT
SILT FENCE — TYPE A	⊙ SFA
SILT FENCE — TYPE B	⊙ SFB
SILT FENCE — TYPE C	⊙ SFC
STORM DRAIN OUTLET PROTECTION	⊙ ST
SURFACE ROUGHENING	⊙ SU
DISTURBED AREA STABILIZATION — TEMPORARY STABILIZATION	⊙ TS1
DISTURBED AREA STABILIZATION — TEMPORARY GRASSING	⊙ TS2
DISTURBED AREA STABILIZATION — PERMANENT GRASSING	⊙ TS3
MATting/BLANKETS	⊙ MB

**CITY OF LITTLE ROCK, ARKANSAS**  
**SHACKLEFORD BRECKENRIDGE SIDEWALK REPAIR**  
 GENERAL NOTES, LEGEND AND QUANTITIES

DEPARTMENT OF PUBLIC WORKS  
 CIVIL ENGINEERING  
 701 W. MARKHAM  
 LITTLE ROCK, ARKANSAS 72201




DRAWN BY  
 FV  
 DESIGNED  
 DH  
 CHECKED  
 DH  
 DATE  
 6-26-2024  
 SCALE  
 N.T.S  
 PROJECT NO.  
 SHEET NO.  
 C2



REVISIONS	DATE

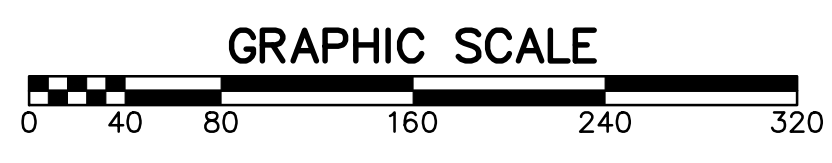

CITY OF LITTLE ROCK, ARKANSAS  
 SHACKLEFORD BRECKENRIDGE SIDEWALK REPAIR  
 BRECKENRIDGE DR. PLAN

DEPARTMENT OF PUBLIC WORKS  
 CIVIL ENGINEERING  
 701 W. MARKHAM  
 LITTLE ROCK, ARKANSAS 72201

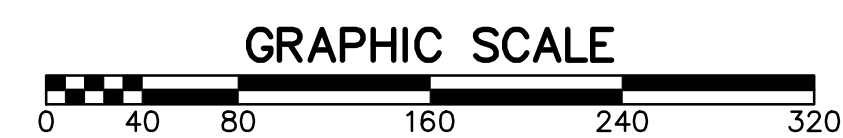



DRAWN BY  
 FV  
 DESIGNED  
 NC  
 CHECKED  
 VH  
 DATE  
 8/6/2024  
 SCALE  
 1" = 80'  
 PROJECT NO.

SHEET NO.  
 C3








REVISIONS	DATE

CITY OF LITTLE ROCK, ARKANSAS  
 SHACKLEFORD BRECKENRIDGE SIDEWALK REPAIR  
 N SHACKLEFORD RD. PLAN

DEPARTMENT OF PUBLIC WORKS  
 CIVIL ENGINEERING  
 701 W. MARKHAM  
 LITTLE ROCK, ARKANSAS 72201



DRAWN BY  
 FV  
 DESIGNED  
 NC  
 CHECKED  
 VH  
 DATE  
 8/6/2024  
 SCALE  
 1" = 80'  
 PROJECT NO.



SHEET NO.  
 C4



REVISIONS	DATE

**CITY OF LITTLE ROCK, ARKANSAS**  
**SHACKLEFORD BRECKENRIDGE SIDEWALK REPAIR**  
**TRAFFIC CONTROL PLAN**

DEPARTMENT OF PUBLIC WORKS  
 CIVIL ENGINEERING  
 701 W. MARKHAM  
 LITTLE ROCK, ARKANSAS 72201

**DRAWN BY**  
FV  
**DESIGNED**  
NC  
**CHECKED**  
VH  
**DATE**  
8/6/2024  
**SCALE**  
1" = 150'  
**PROJECT NO.**

**SHEET NO.**  
C5

