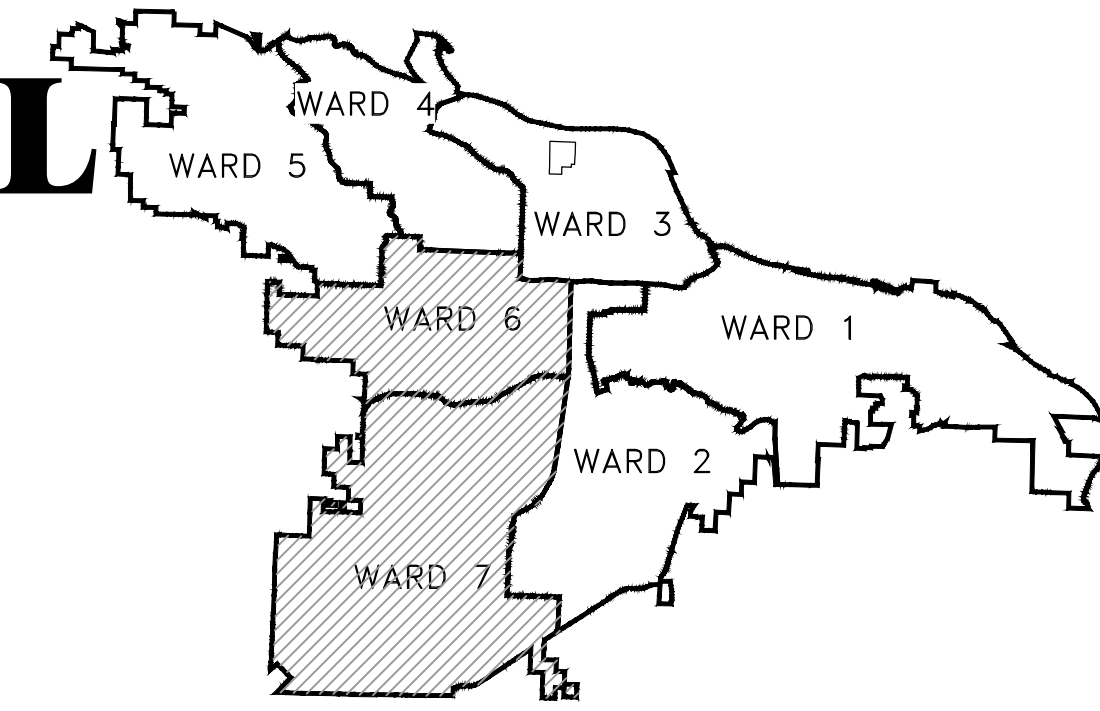
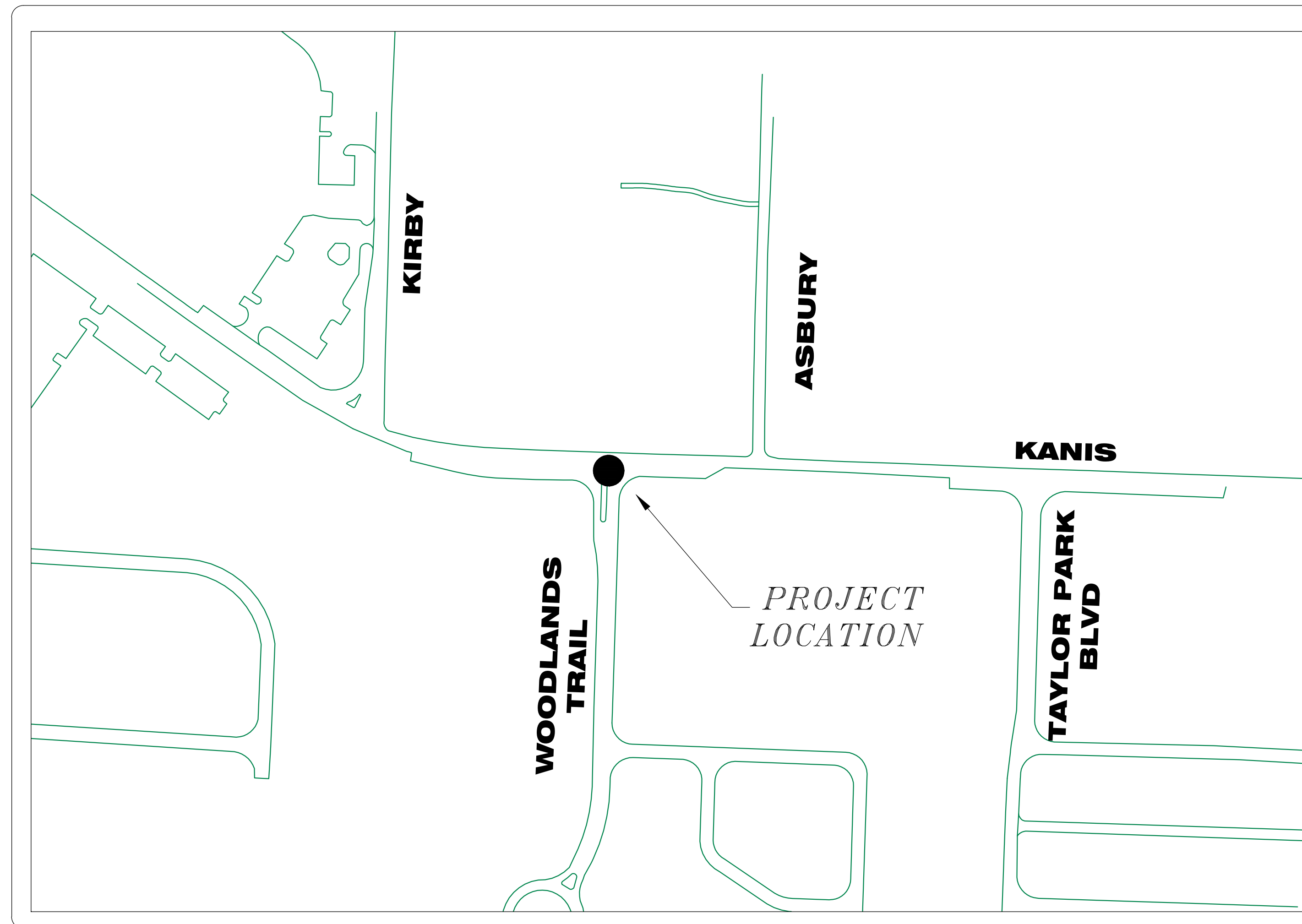


KANIS ROAD AT WOODLANDS TRAIL Turn Lane

PROJECT LOCATION



PROJECT LOCATION - WARD 6 & 7



SHEET NO.	TITLE
C1	COVER SHEET
C2	GEN NOTES & QUANTITIES
C3	PLAN VIEW
C4	X SECTIONS



**2022-2024
BOND PROGRAM**


DEPARTMENT OF PUBLIC WORKS
CIVIL ENGINEERING
701 WEST MARKHAM STREET
LITTLE ROCK, ARKANSAS 72201



REVISIONS	DATE

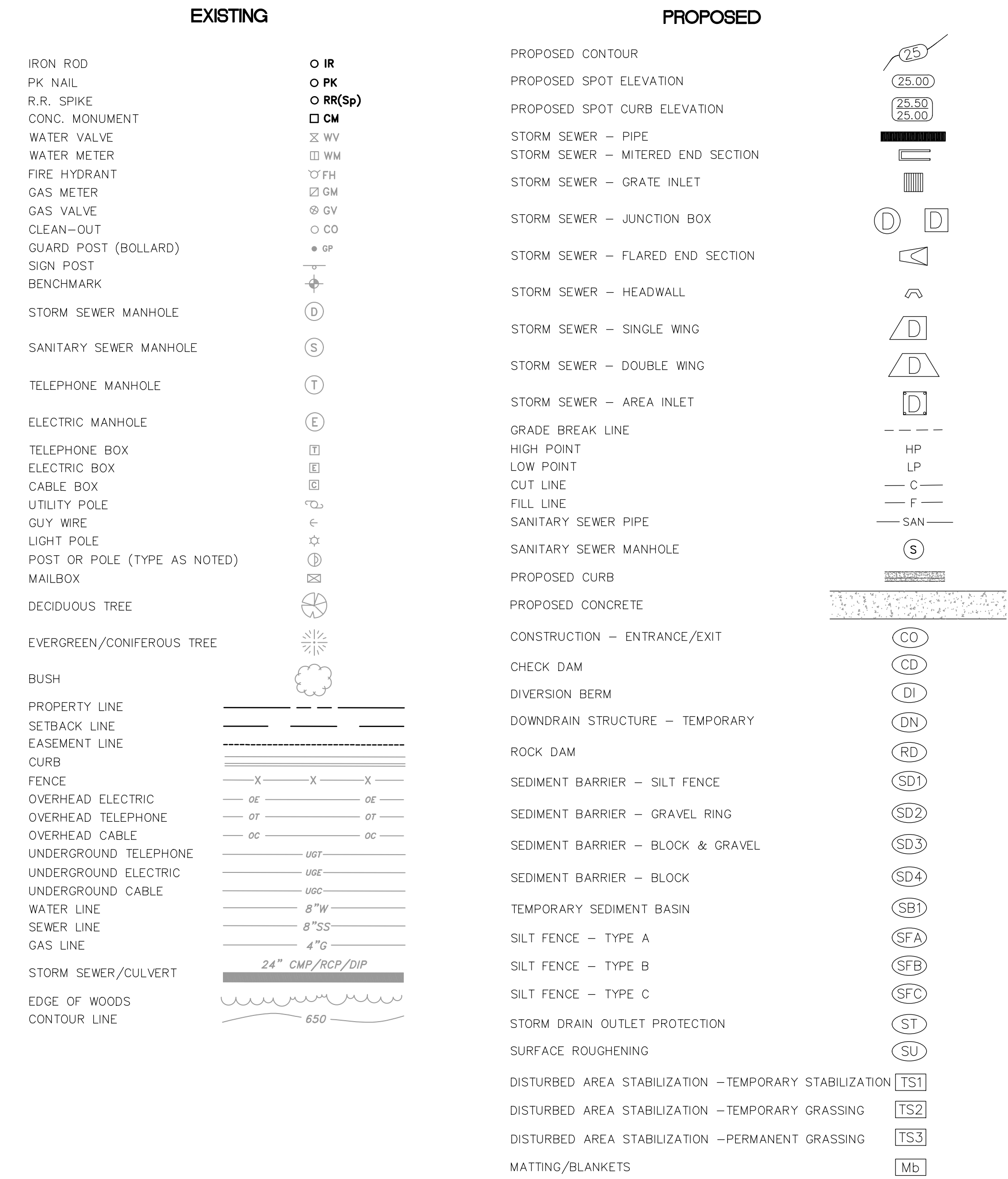
CITY OF LITTLE ROCK, ARKANSAS
KANIS ROAD AT WOODLANDS TRAIL TURN LANE
COVER SHEET

DEPARTMENT OF PUBLIC WORKS
CIVIL ENGINEERING
701 W. MARKHAM
LITTLE ROCK, ARKANSAS 72201



DRAWN BY
DESIGNED
CHECKED
DATE 04-25-2024
SCALE
PROJECT NO. CLR #??
SHEET NO. C1


CLR PROJECT			
KANIS ROAD AT WOODLANDS TRAIL TAPER ESTIMATE			
12-Jun-24			
ITEM #	ITEM DESCRIPTION	UNIT	QUANTITY
2.01	SITE PREPARATION	LS	1
3.01	UNCLASSIFIED EXCAVATION	CY	55
3.02	COMPACTED EMBANKMENT, SELECT FILL	CY	150
4.01	AGGREGATE BASE COURSE	TON	70
6.01	ACHM SURFACE COURSE	TON	30
11.02	4' (WIDE) X 3' (TALL) REINFORCED CONCRETE BOX CULVERT	LF	8
11.06	REINFORCED CONCRETE HEADWALL & APRON	CY	3
19.01	FINAL CLEAN UP	LS	1
24.20	TEMPORARY SEEDING	AC	0.05
16.01	MAINTENANCE OF TRAFFIC	LS	1
604.01	HYDROBLASTING FOR PAVEMENT MARKING REMOVAL	SF	670
719.04W	THERMOPLASTIC PAVEMENT MARKING WHITE (4")	LF	950
719.04Y	THERMOPLASTIC PAVEMENT MARKING YELLOW (4")	LF	1600
719.12Y	THERMOPLASTIC PAVEMENT MARKING YELLOW (12")	LF	185



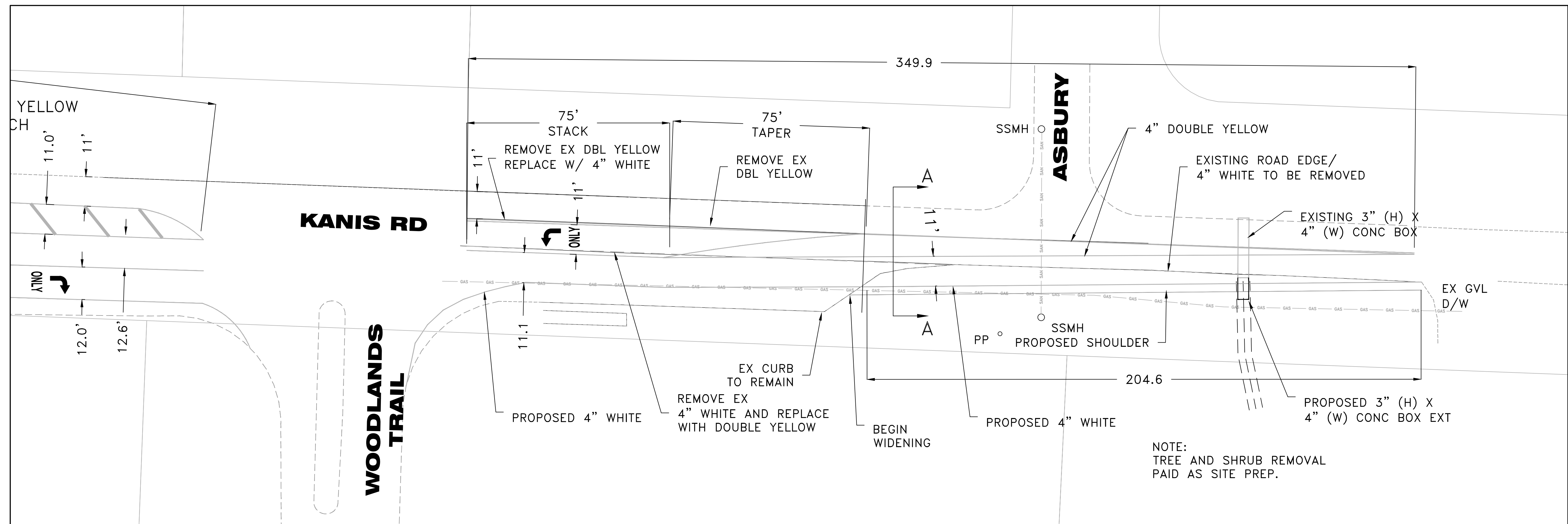
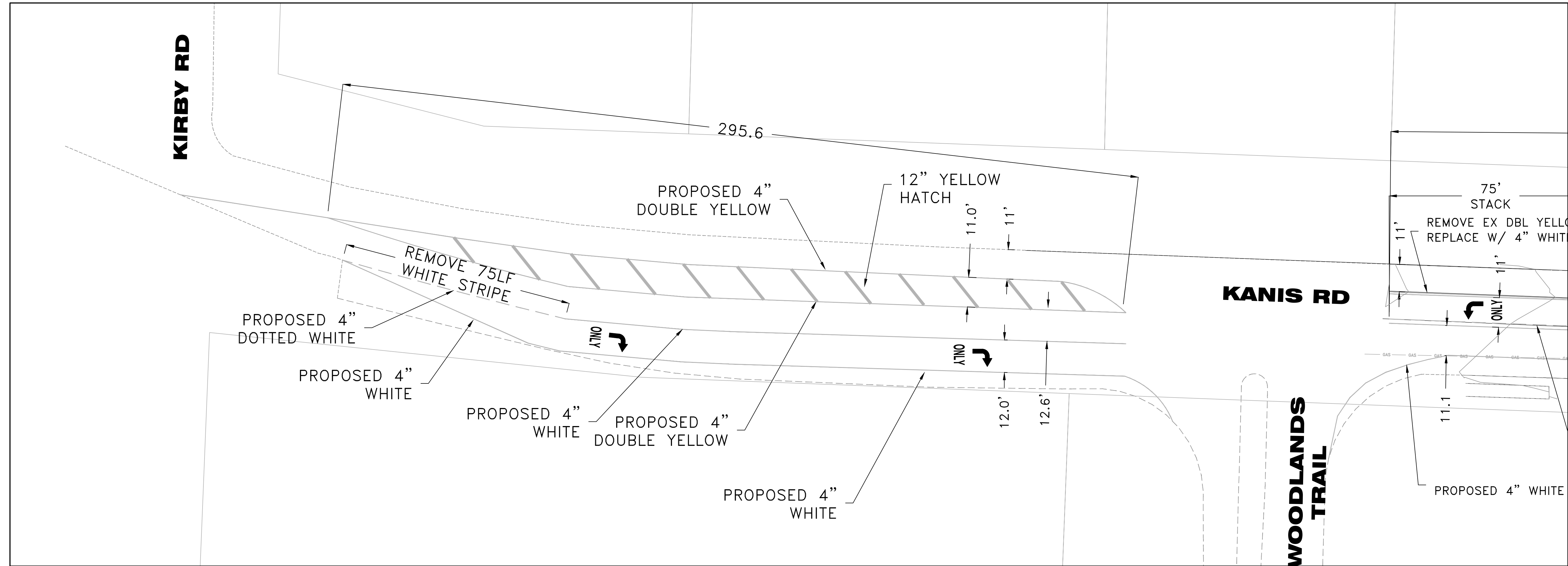
REVISIONS	DATE

CITY OF LITTLE ROCK, ARKANSAS
KANIS ROAD AT WOODLANDS TRAIL TURN LANE
QUANTITY SHEET

DEPARTMENT OF PUBLIC WORKS
CIVIL ENGINEERING
701 W. MARKHAM
LITTLE ROCK, ARKANSAS 72201



DRAWN BY
DESIGNED
CHECKED
DATE
04-25-2024
SCALE
N.T.S
PROJECT NO.
SHEET NO.
C2





NOTE:
TREE AND SHRUB REMOVAL
PAID AS SITE PREP.

REVISIONS	DATE

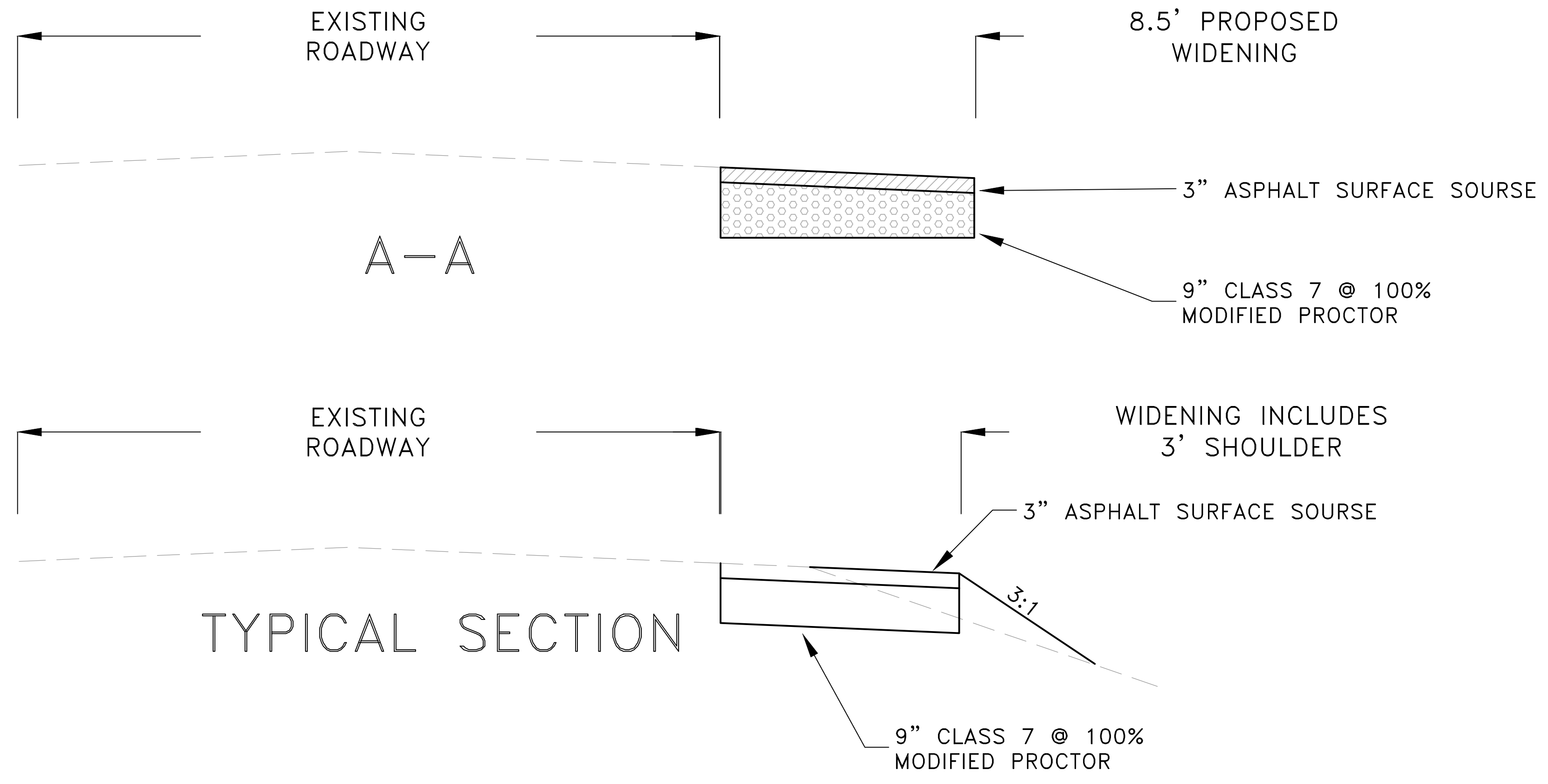
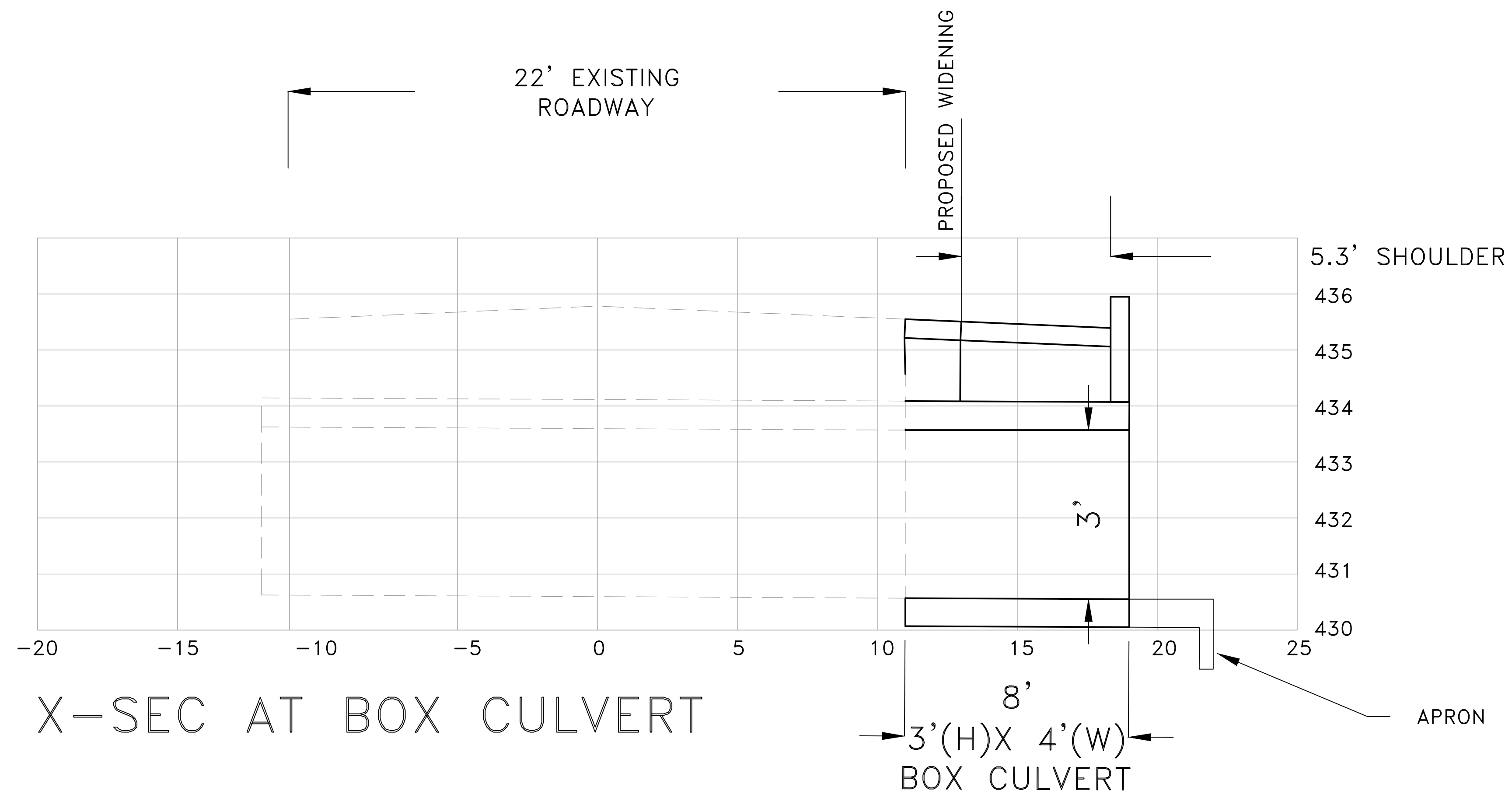
CITY OF LITTLE ROCK, ARKANSAS
KANIS ROAD AT WOODLANDS TRAIL TURN LANE
PLAN VIEW & MOT

DEPARTMENT OF PUBLIC WORKS
CIVIL ENGINEERING
701 W. MARKHAM
LITTLE ROCK, ARKANSAS 72201



DRAWN BY
DESIGNED
CHECKED
DATE
5-1-2024
SCALE
1"=15'
PROJECT NO.


SHEET NO.
C3



REVISIONS	DATE

CITY OF LITTLE ROCK, ARKANSAS
 KANIS ROAD AT WOODLANDS TRAIL TURN LANE
 DETAILS - CROSS SECTION

DEPARTMENT OF PUBLIC WORKS
 CIVIL ENGINEERING
 701 W. MARKHAM
 LITTLE ROCK, ARKANSAS 72201



DRAWN BY
 DESIGNED
 CHECKED
 DATE
 5-1-2024
 SCALE
 1"=15'
 PROJECT NO.

SHEET NO.
 C4