

Street Centerlines
SCADD_CODE

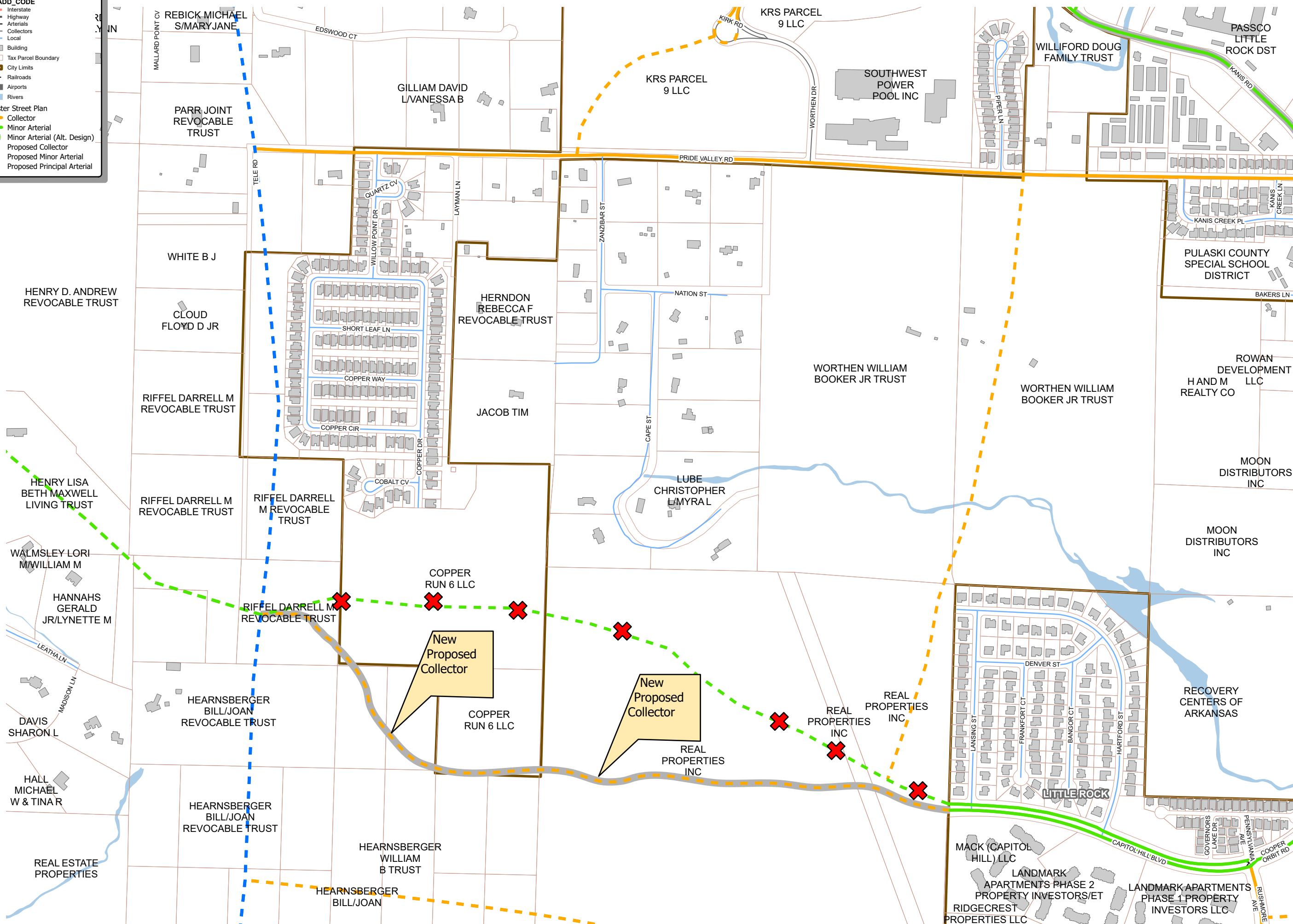
- Interstate
- Highway
- Arterials
- Collectors
- Local

Master Street Plan

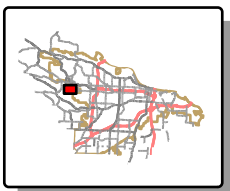
- Collector
- Minor Arterial
- Minor Arterial (Alt. Design)
- Proposed Collector
- Proposed Minor Arterial
- Proposed Principal Arterial

Other Symbols:

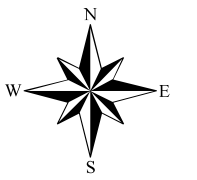
- Building
- Tax Parcel Boundary
- City Limits
- Railroads
- Airports
- Rivers



723 West Markham Street
 Little Rock, AR 72201-1334



Master Street Plan Proposed Amendment City of Little Rock



1:6,800

The data contained herein was compiled from various sources for the sole use and benefit of the Pulaski Area Geographic Information System (PAGIS) and the public agencies it serves. Any use of the data by anyone other than PAGIS is at the sole risk of the user, and by acceptance of this data, the user does hereby hold PAGIS harmless and without liability from any claims, costs, or damages of any nature against PAGIS, including cost of defense arising from improper use of the data, or use by another party. Acceptance or use of this data is done without any expressed or implied warranties.

Date: 2/24/2025